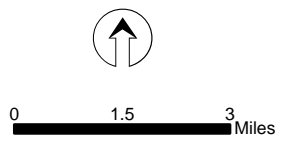
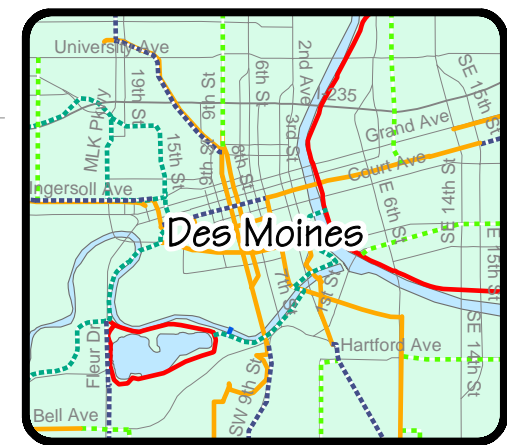
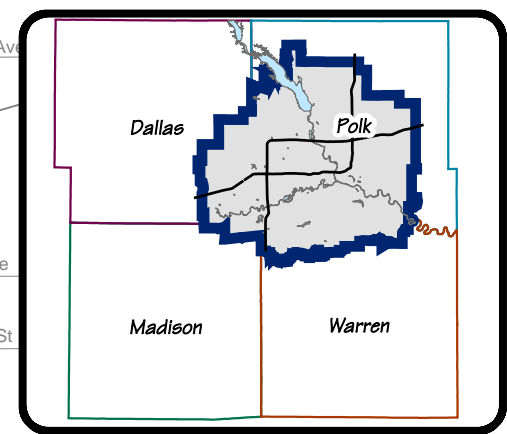
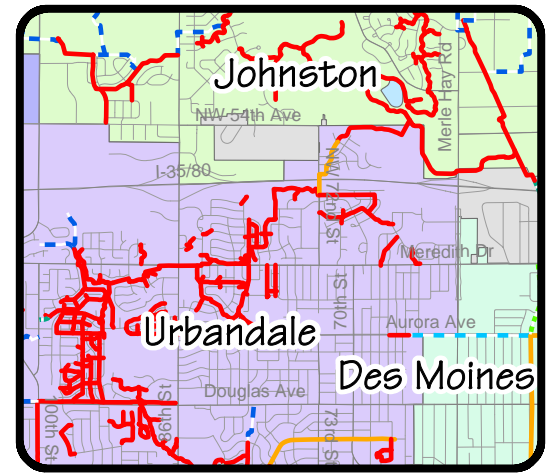


Des Moines Area Metropolitan Planning Organization  
Bicycle and Pedestrian Facilities

**Key to Features**

- Existing Bicycle Route
- Existing Shared-Use Path
- Planned Bicycle Route
- Planned Shared-Use Path
- Proposed Bicycle Lane
- Proposed Bicycle Route
- Proposed Shared-Use Path
- MPO Planning Area Boundary



© 2003 Des Moines Area Metropolitan Planning Organization.  
Please call 515.334.0075 for permission to use.  
The preparation of this map was financed in part through federal funds provided by the U.S. Department of Transportation, Federal Highway Administration and/or the Federal Transit Administration